

6511-1-18.2 Gwendolyn H. Barton 908-193

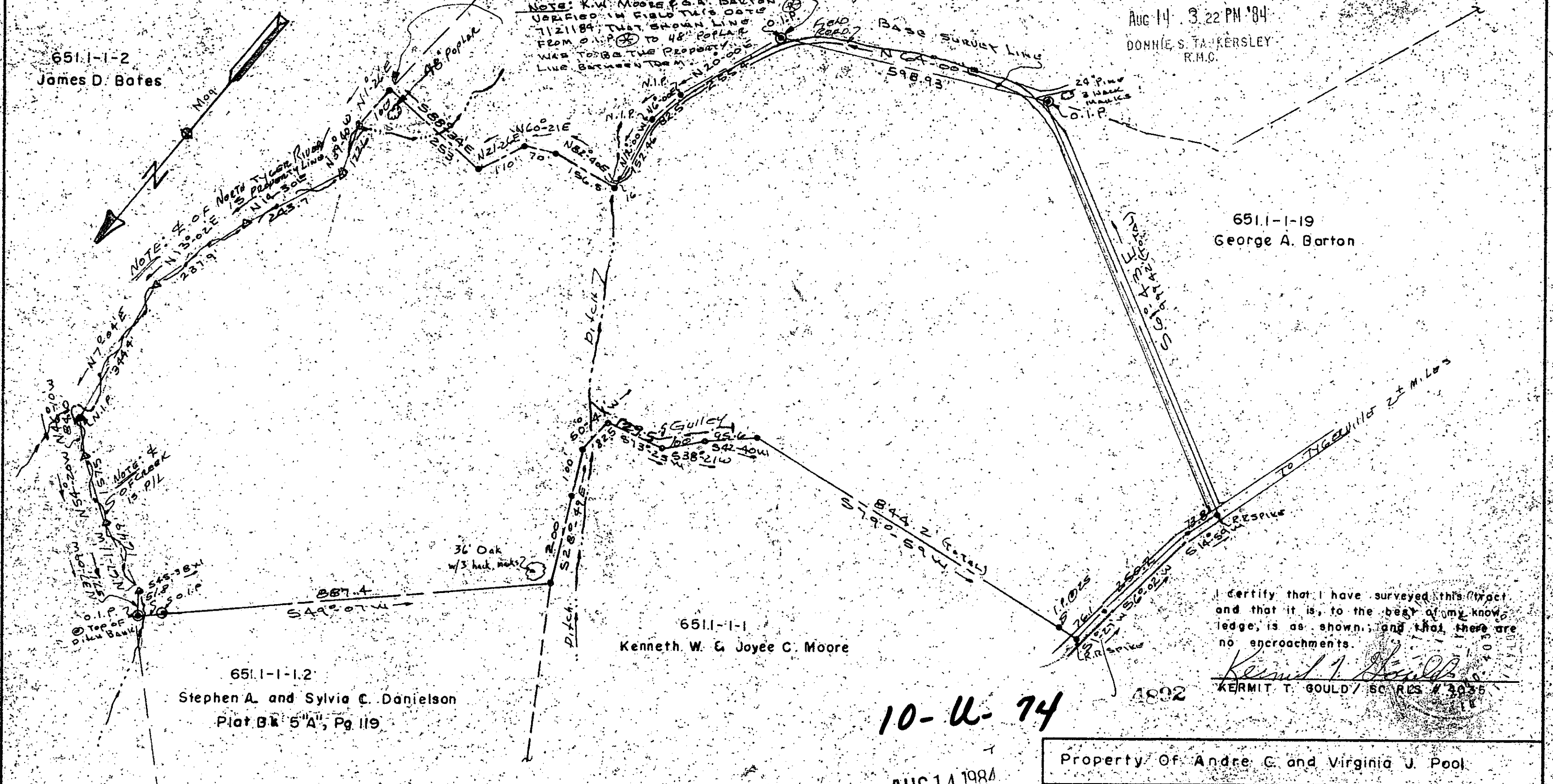
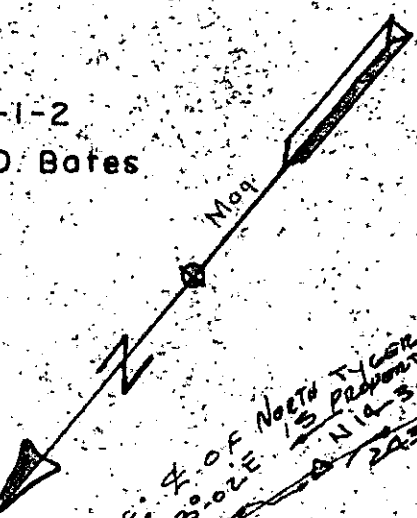
FILED
GREENVILLE CO. S.C.
AUG 14 3 22 PM '84
DONNIE S. TARKERSLEY
R.M.C.

6511-1-2
James D. Bates

6511-1-19
George A. Barton

Note: K.W. MOORE & G.A. BARTON
VERIFIED IN FIELD THIS DATE
7/21/84 THAT SHOWN LINE
FROM O.I.P. TO 48" POPLAR
WAS TO BE THE PROPERTY
LINE BETWEEN THE M.
LINE BETWEEN THE M.

NOTE: 1/4 OF NORTH TYGER RIVER
PROPERTY LINE
N 13° 02' E
N 14° 30' E
243.7



6511-1-1.2
Stephen A. and Sylvia C. Danielson
Plat B & 5 "A", Pg 119


6511-1-1
Kenneth W. & Joyce C. Moore

I certify that I have surveyed this tract
and that it is, to the best of my know-
ledge, is as shown, and that there are
no encroachments.

Kermit T. Gould
KERMIT T. GOULD / SC RES # 3035

10-11-74

AUG 14 1984



OLD IRON PINS
FROM PINS (NEW)
TRAVERSE POINTS

Property Of Andre C. and Virginia J. Pool		
48.3 Acres near Tigerville Greenville County South Carolina	SCALE 1" = 200'	DRAWN BY K.T.G. REVISED
6511-1-out of 1 Deed Vol. 980, Pg. 152 (Moore) Deed Vol. 908, Pg. 193 (Barton)		
DATE 7-23-84	APPROVED BY AUG 14 '84	DRAWING NUMBER 780CI